

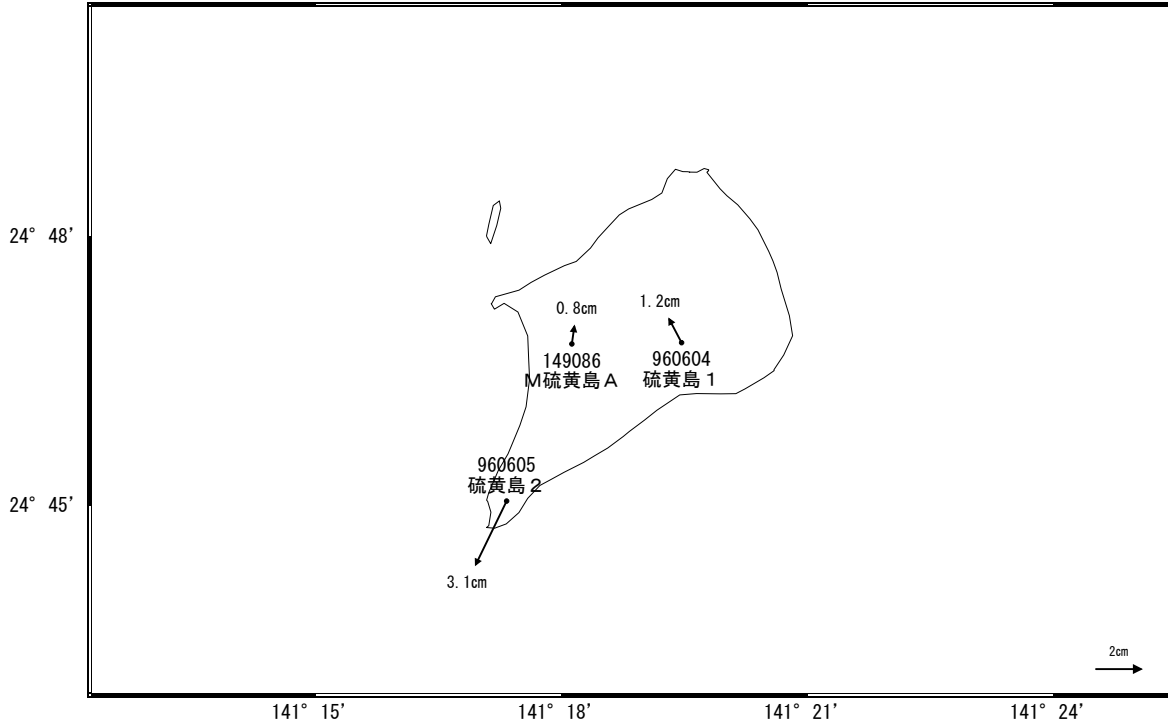
いおう とう
硫黄島周辺の地殻変動

—GEONET(電子基準点等)による連続観測結果—

硫黄島の「硫黄島1」及び「M硫黄島A」の隆起が続いています。
「硫黄島2」は、南向きの変動が継続しています。

地殻変動(水平)

基準期間:2016/08/19~2016/08/28[F3:最終解]
比較期間:2016/09/19~2016/09/28[R3:速報解]

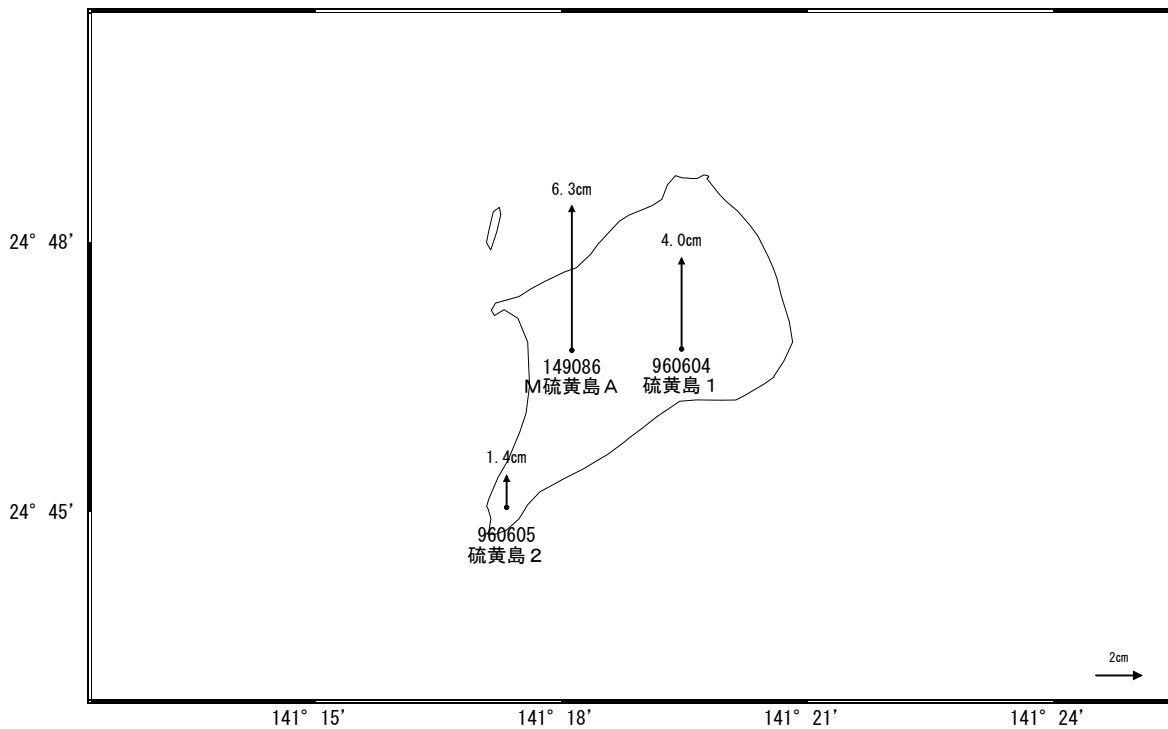


☆ 固定局:父島A(052007)

国土地理院

地殻変動(上下)

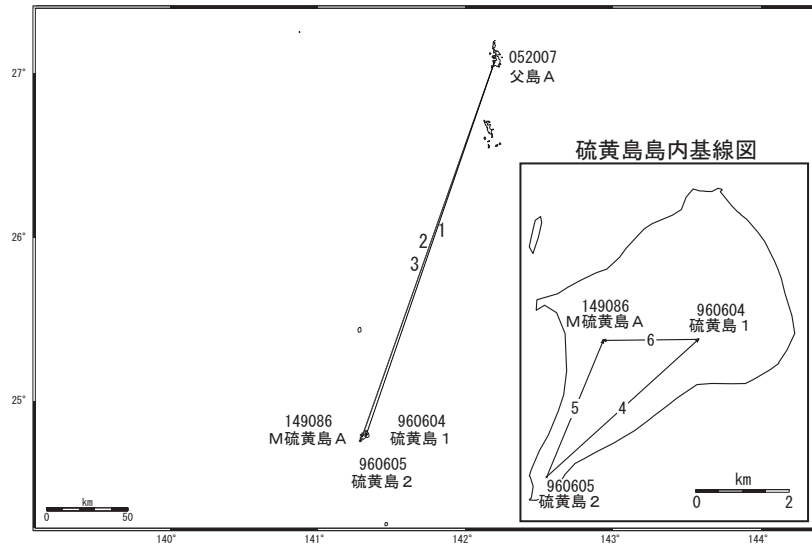
基準期間:2016/08/19~2016/08/28[F3:最終解]
比較期間:2016/09/19~2016/09/28[R3:速報解]



☆ 固定局:父島A(052007)

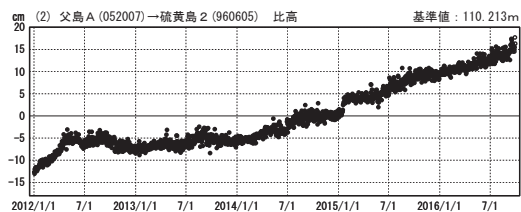
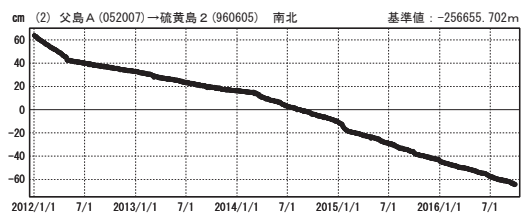
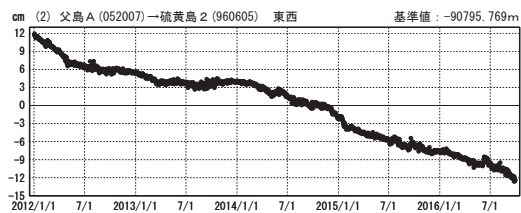
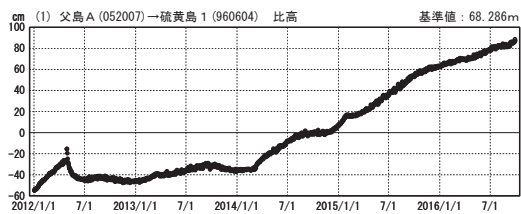
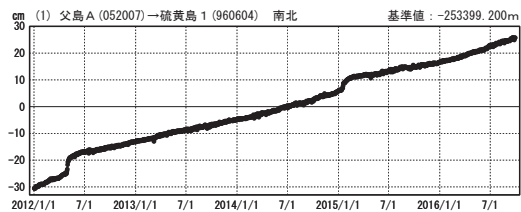
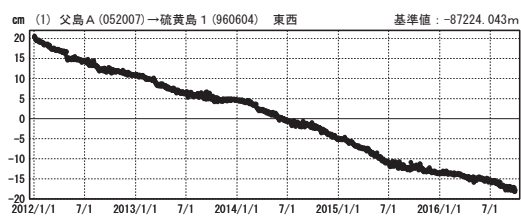
国土地理院

硫黄島周辺 GNSS連続観測基線図



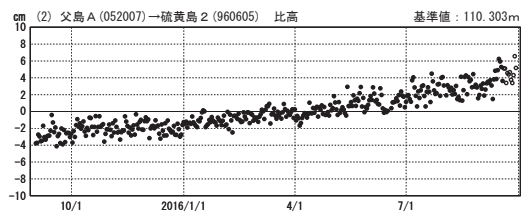
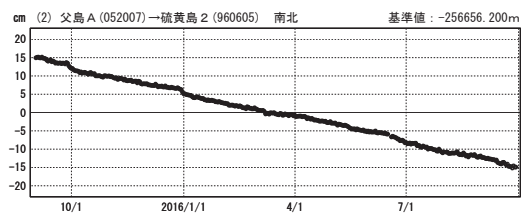
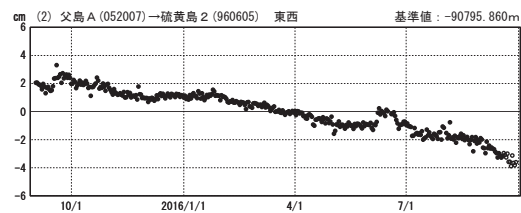
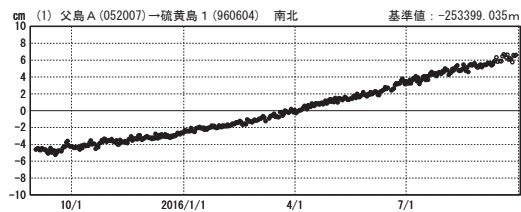
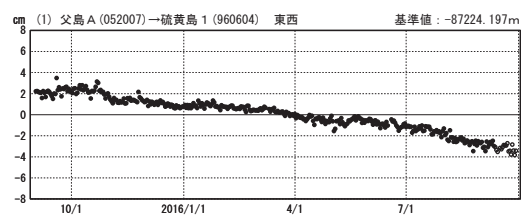
成分変化グラフ

期間: 2012/01/01~2016/09/28 JST



成分変化グラフ

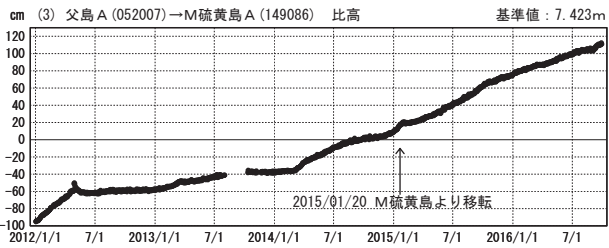
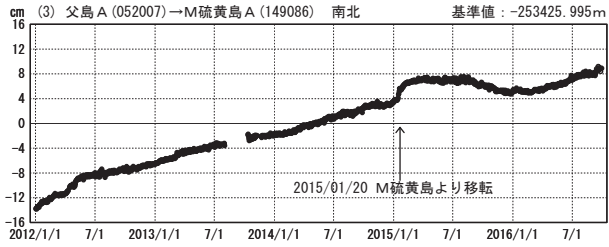
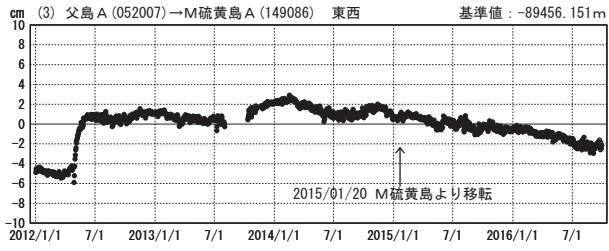
期間: 2015/09/01~2016/09/28 JST



●— [F3:最終解] ○— [R3:速報解]

成分変化グラフ

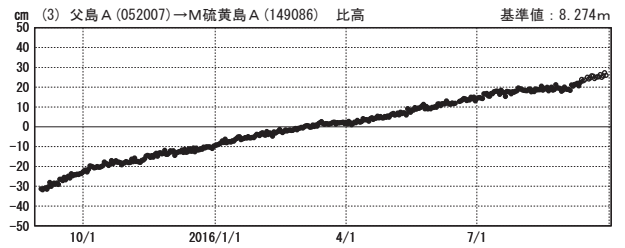
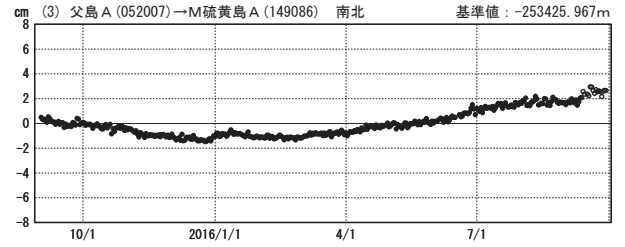
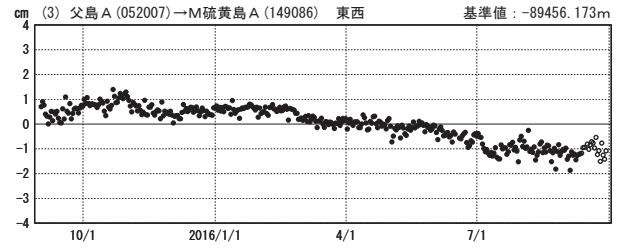
期間：2012/01/01～2016/09/28 JST



●---[F3:最終解] ○---[R3:速報解]

成分変化グラフ

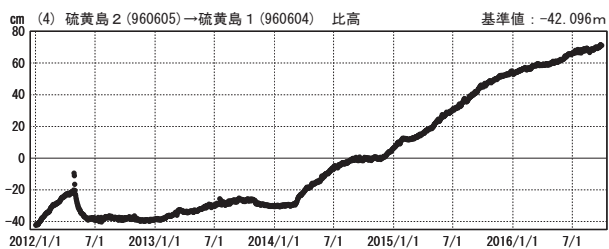
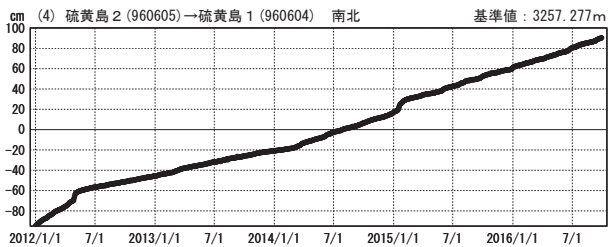
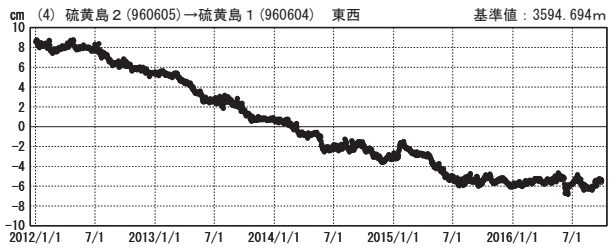
期間：2015/09/01～2016/09/28 JST



国土地理院

成分変化グラフ

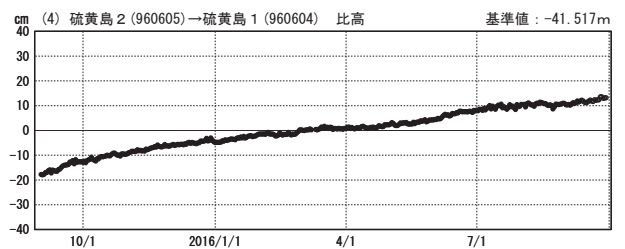
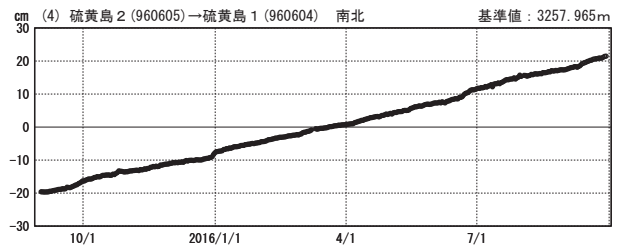
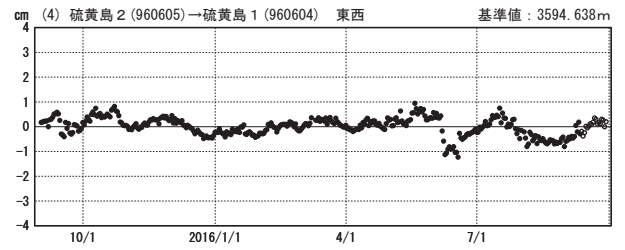
期間：2012/01/01～2016/09/28 JST



●---[F3:最終解] ○---[R3:速報解]

成分変化グラフ

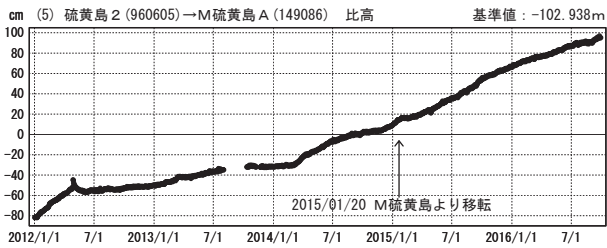
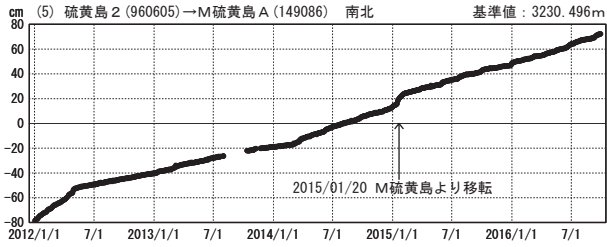
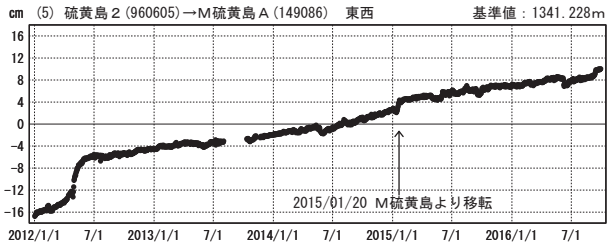
期間：2015/09/01～2016/09/28 JST



国土地理院

成分変化グラフ

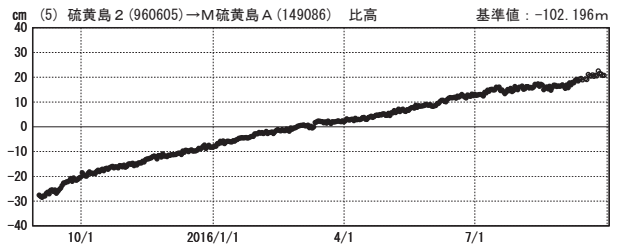
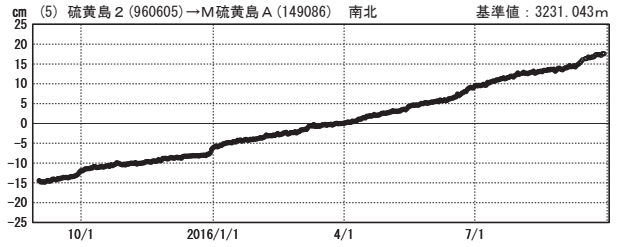
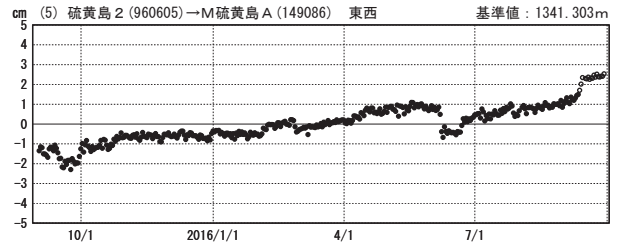
期間：2012/01/01～2016/09/28 JST



●---[F3:最終解] ○---[R3:速報解]

成分変化グラフ

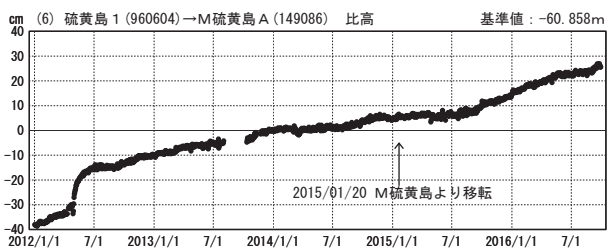
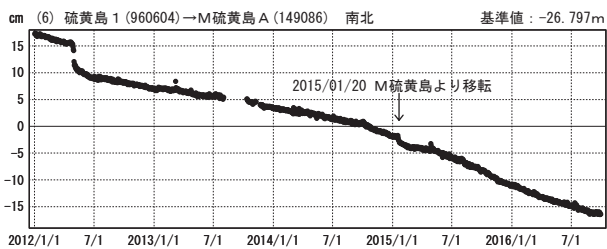
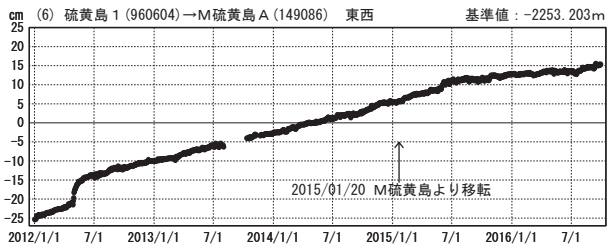
期間：2015/09/01～2016/09/28 JST



国土地理院

成分変化グラフ

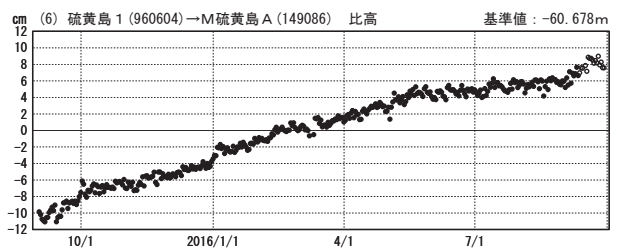
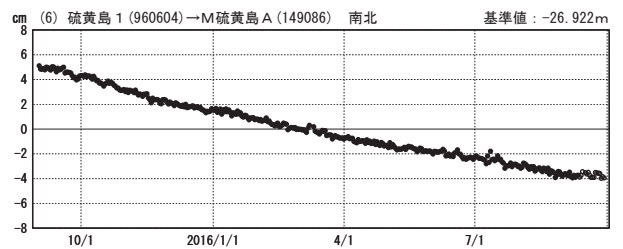
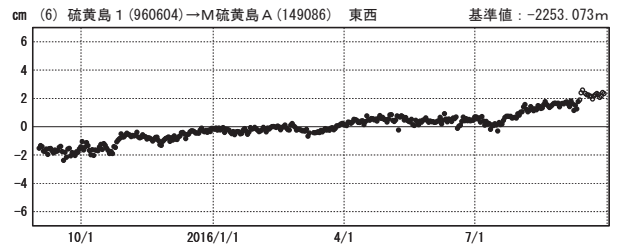
期間：2012/01/01～2016/09/28 JST



●---[F3:最終解] ○---[R3:速報解]

成分変化グラフ

期間：2015/09/01～2016/09/28 JST



国土地理院