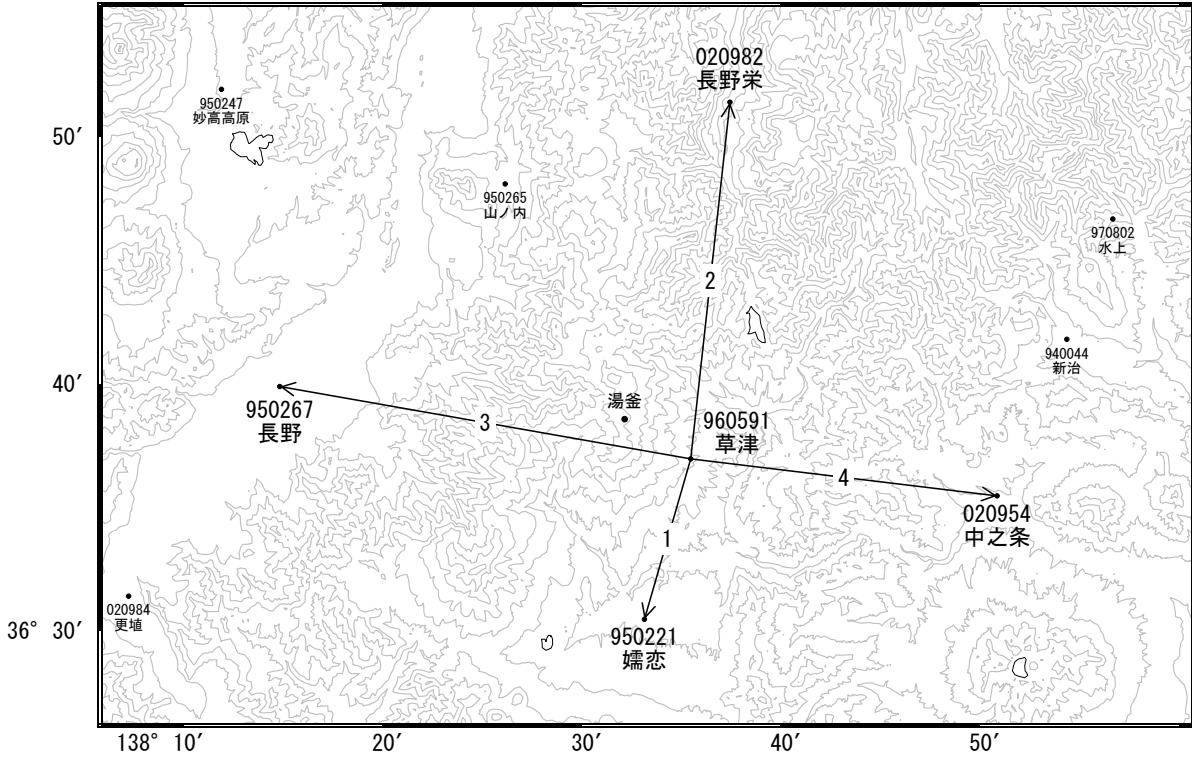


草津白根山周辺の地殻変動

—GEONET(電子基準点等)による連続観測結果—

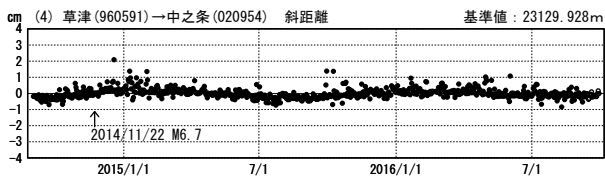
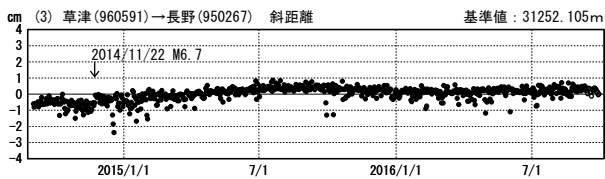
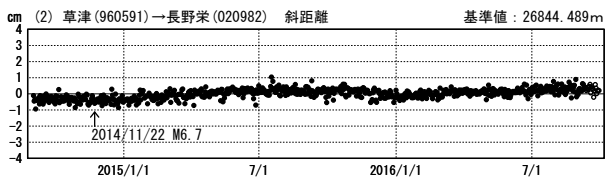
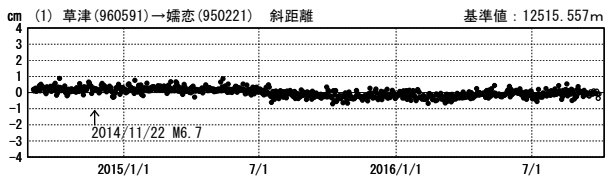
顕著な地殻変動は観測されていません。

草津白根山周辺 GNSS連続観測基線図



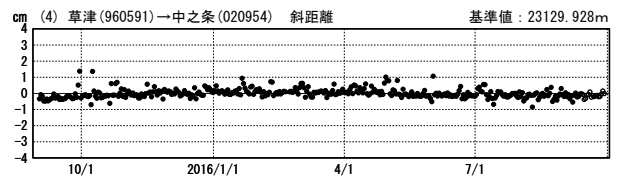
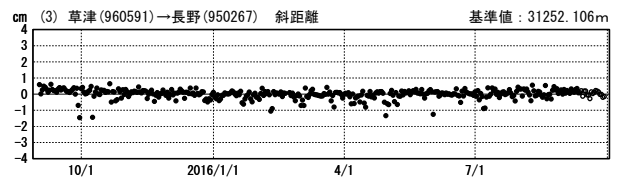
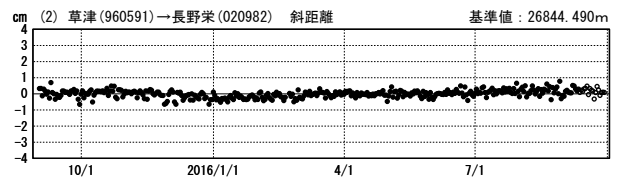
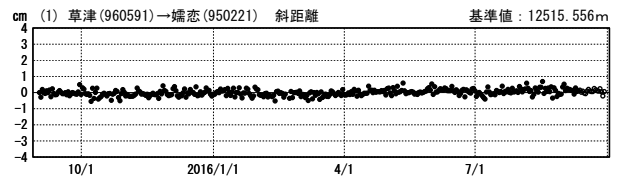
基線変化グラフ

期間: 2014/09/01~2016/09/28 JST



基線変化グラフ

期間: 2015/09/01~2016/09/28 JST



● [F3:最終解] ○ [R3:速報解]