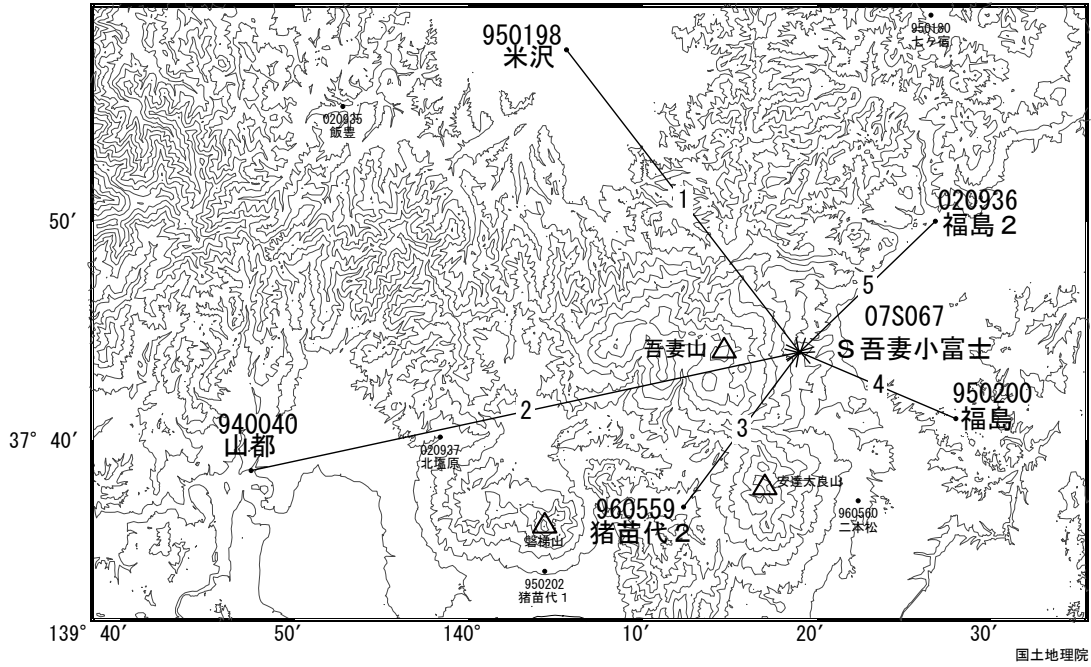


吾妻山周辺の地殻変動

—GEONET(電子基準点等)による連続観測結果—

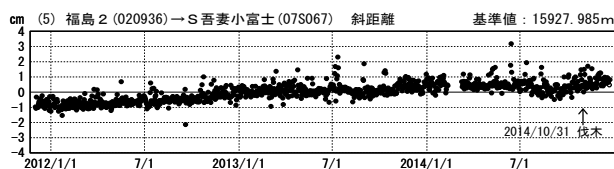
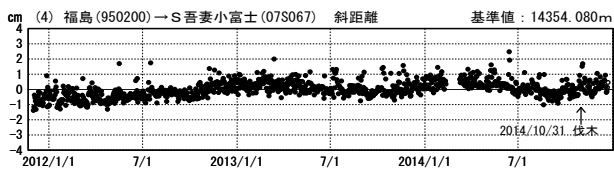
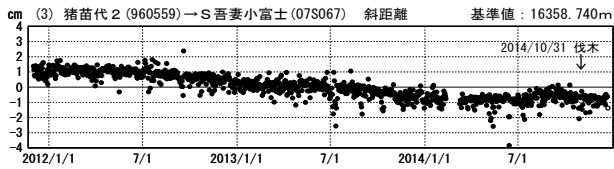
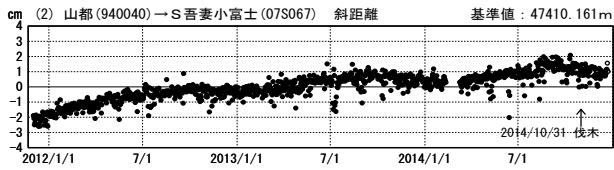
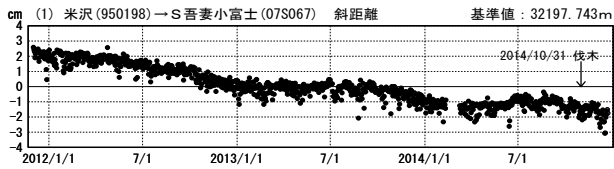
長期的な変化の傾向に特段の変化は見られません。

吾妻山周辺 GNSS連続観測基線図



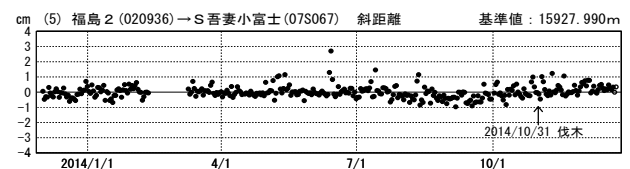
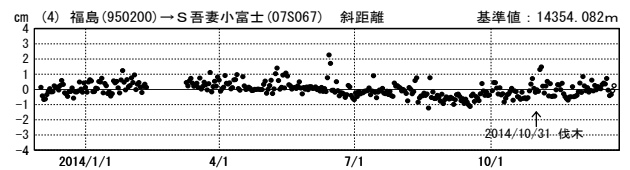
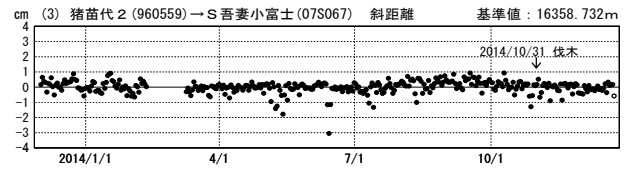
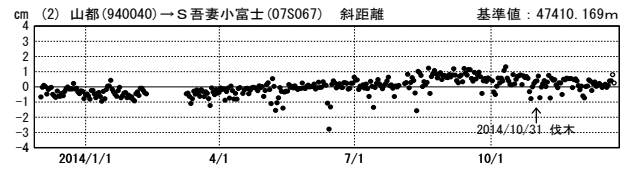
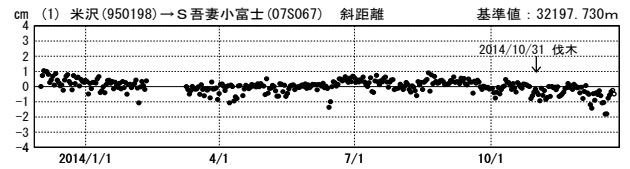
基線変化グラフ

期間: 2011/12/01~2014/12/22 JST



基線変化グラフ

期間: 2013/12/01~2014/12/22 JST



●—[F3:最終解] ○—[R3:速報解]