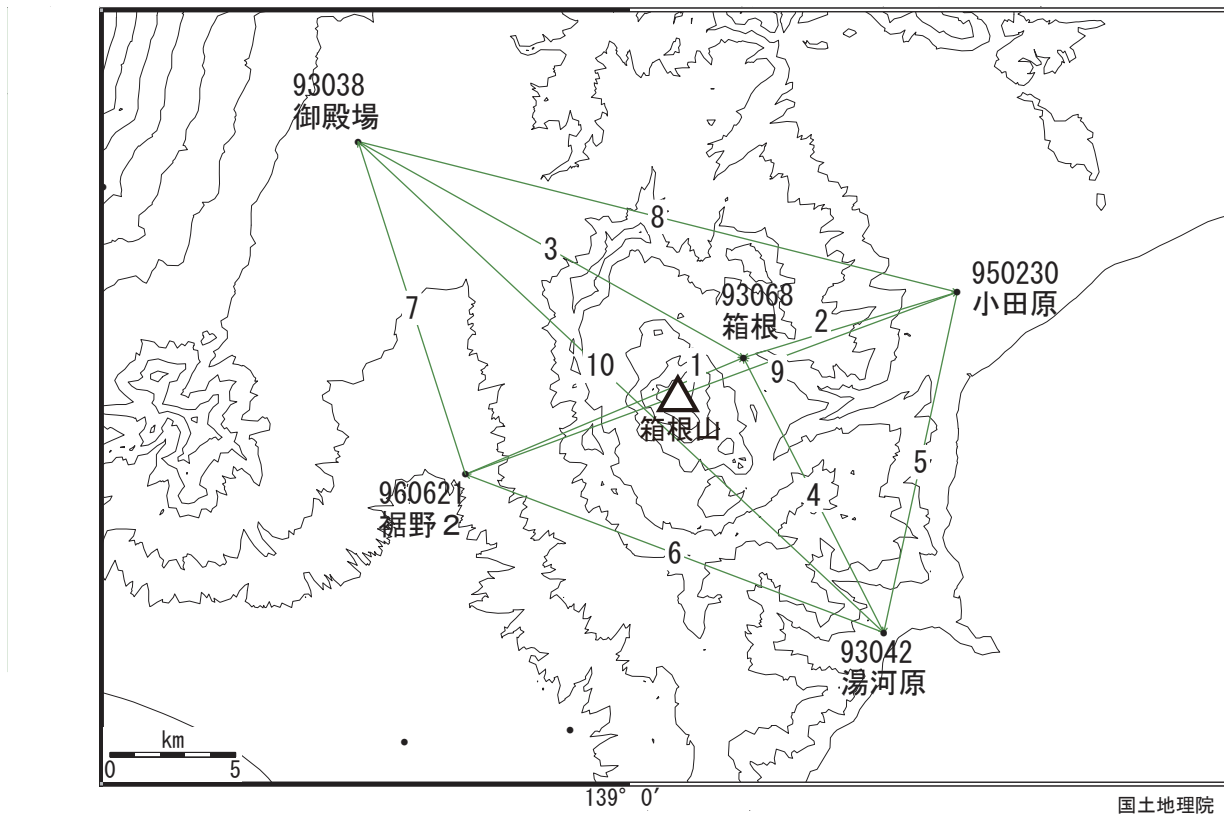


箱根山の地殻変動

—GNSS連続観測結果—

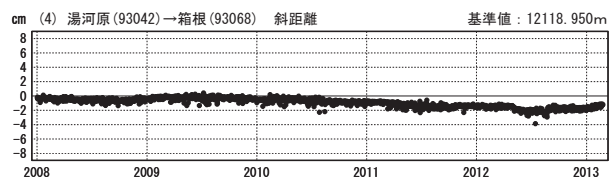
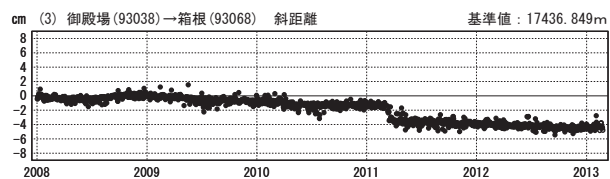
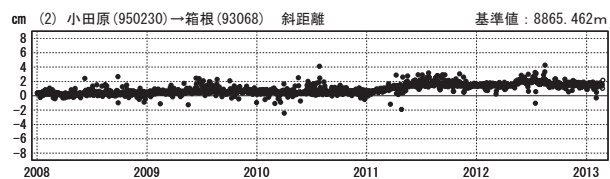
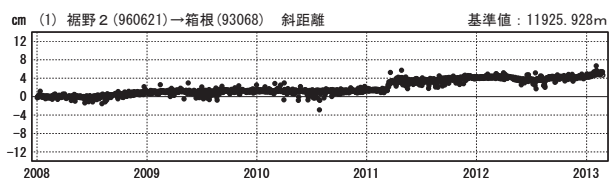
箱根山周辺の一部の基線に、2012年末頃から伸びの傾向が見られます。

箱根山 GNSS連続観測基線図



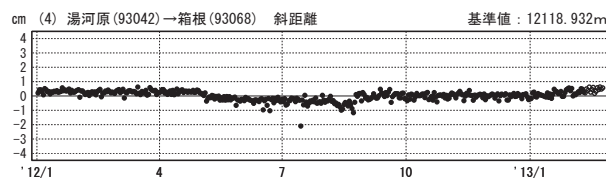
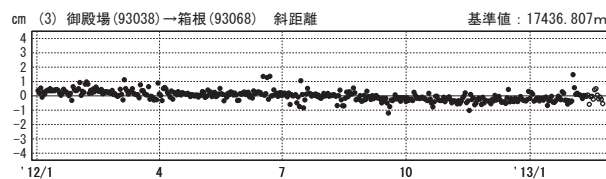
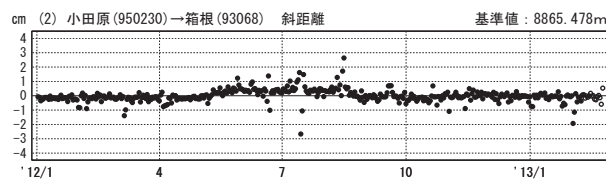
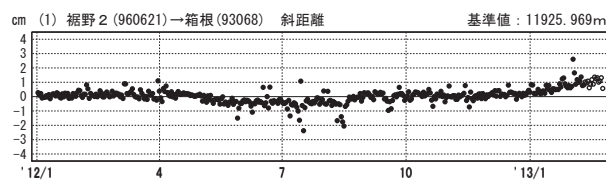
基線変化グラフ

期間：2008/01/01～2013/02/23 JST



基線変化グラフ

期間：2012/01/01～2013/02/23 JST

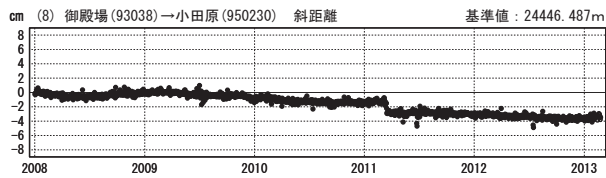
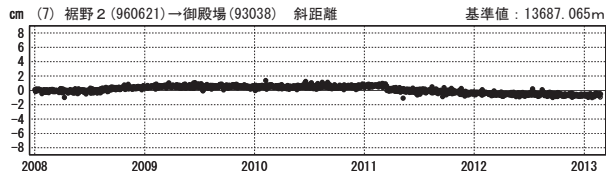
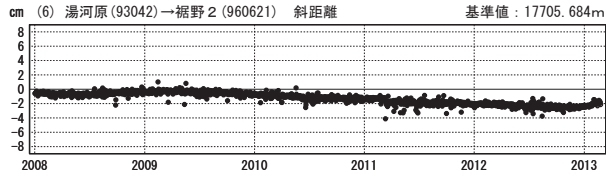
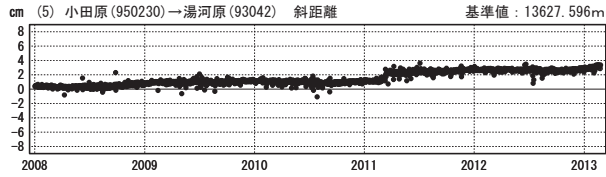


●—[F3:最終解] ○—[R3:速報解]

国土地理院

基線変化グラフ

期間：2008/01/01～2013/02/23 JST

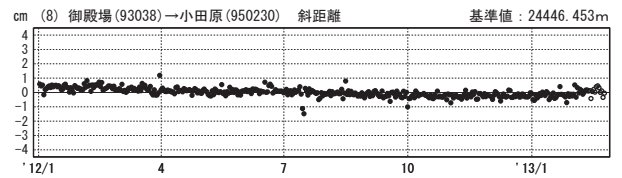
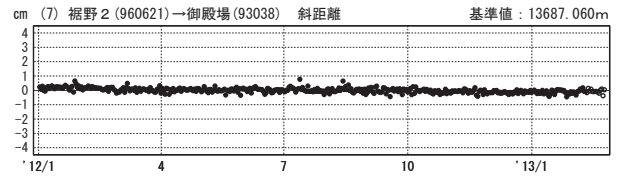
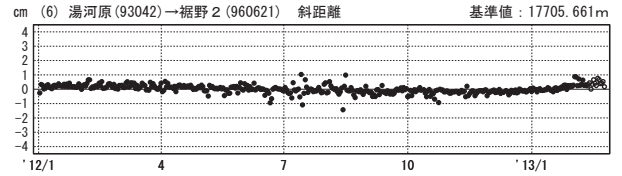
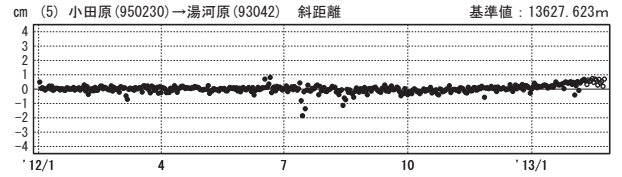


●---[F3:最終解] ○---[R3:速報解]

国土地理院

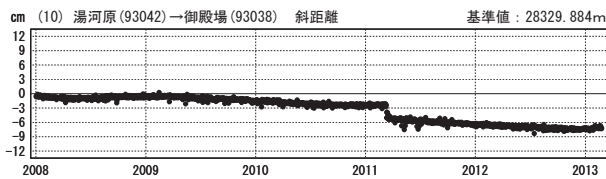
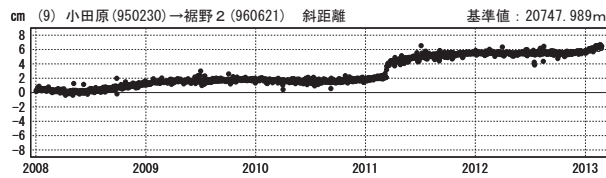
基線変化グラフ

期間：2012/01/01～2013/02/23 JST



基線変化グラフ

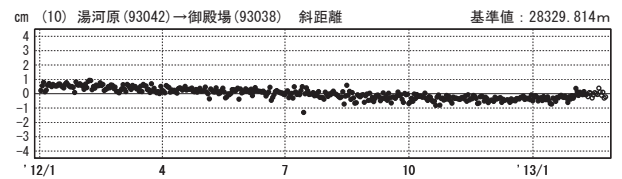
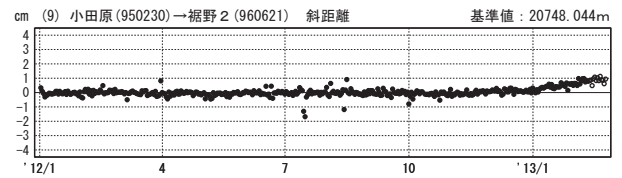
期間：2008/01/01～2013/02/23 JST



●---[F3:最終解] ○---[R3:速報解]

基線変化グラフ

期間：2012/01/01～2013/02/23 JST



国土地理院