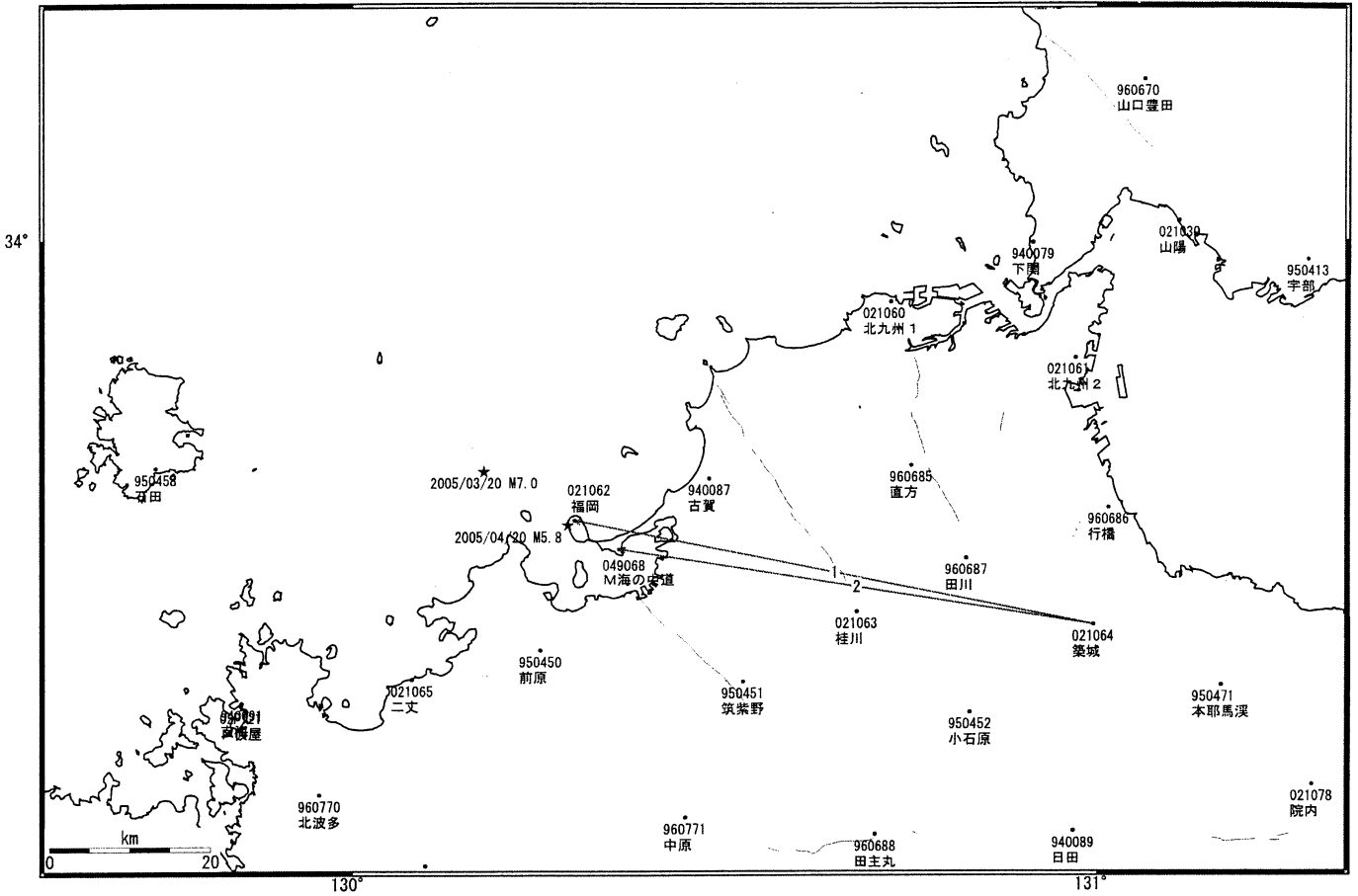
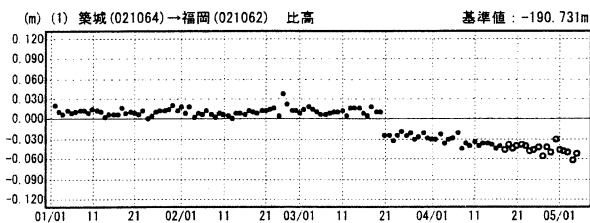
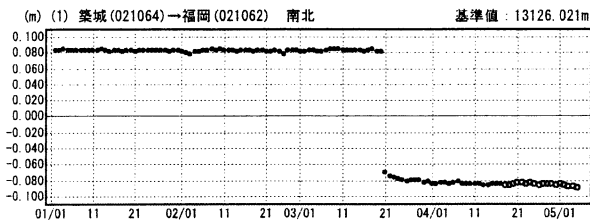
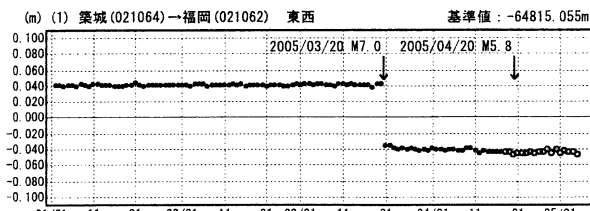


福岡県西方沖の地震 GPS連続観測基線図



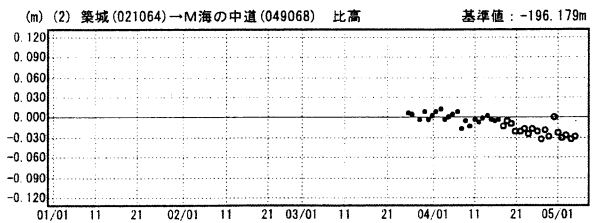
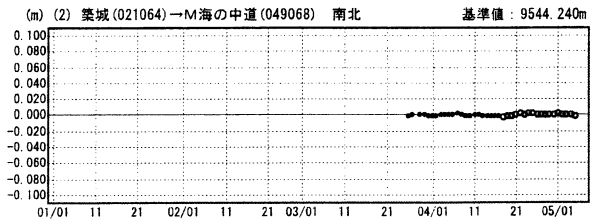
成分変化グラフ

期間：2005/01/01～2005/05/06 JST



成分変化グラフ

期間：2005/01/01～2005/05/06 JST



●—[F2:最終解] ○—[R2:速報解]